









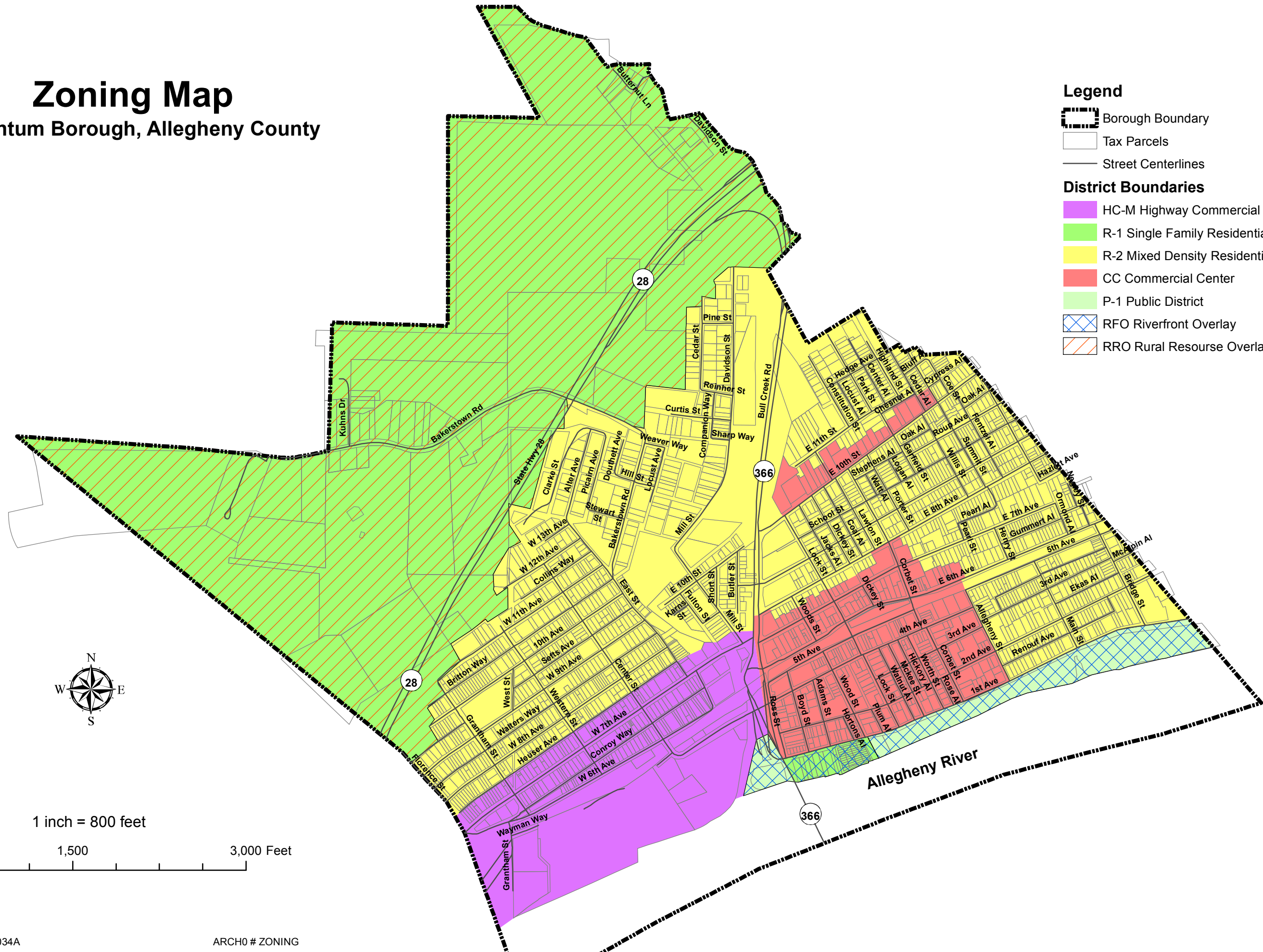


Zoning Map

Tarentum Borough, Allegheny County

Legend

-  Borough Boundary
-  Tax Parcels
-  Street Centerlines
- District Boundaries**
-  HC-M Highway Commercial & Manufacturing
-  R-1 Single Family Residential
-  R-2 Mixed Density Residential
-  CC Commercial Center
-  P-1 Public District
-  RFO Riverfront Overlay
-  RRO Rural Resource Overlay



1 inch = 800 feet

